

# Proposed Fish Cribs

*Jeff Wishop August 2023*

## Proposal:

On behalf of Fish Club and in coordination with FCC, I am proposing placement of wooden fish cribs in approximately 10 locations as marked in the following pages. The purpose is to help provide cover and aquatic habitat at Lake Summerset. Our goal would be to place these in clusters over the next 5 years spanning from 2023-2027.

Artificial structures add a safe harbor for aquatic organisms, minnows and juvenile fish which in turn congregates panfish in or on the outside of the cribs. Larger predator fish will also be attracted to the panfish that congregate in the crib clusters.

Cribs also offer anglers a place of structure to seek out all ranges of fish in all seasons.

Thank you for your consideration

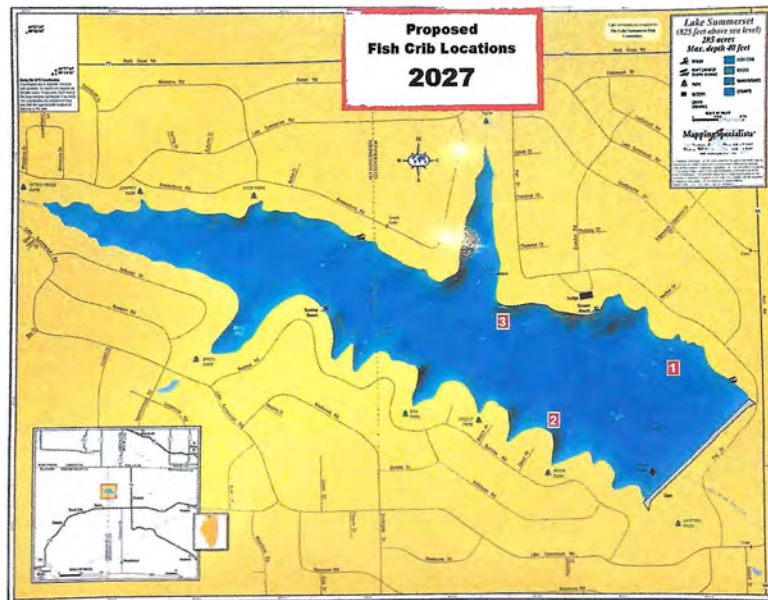
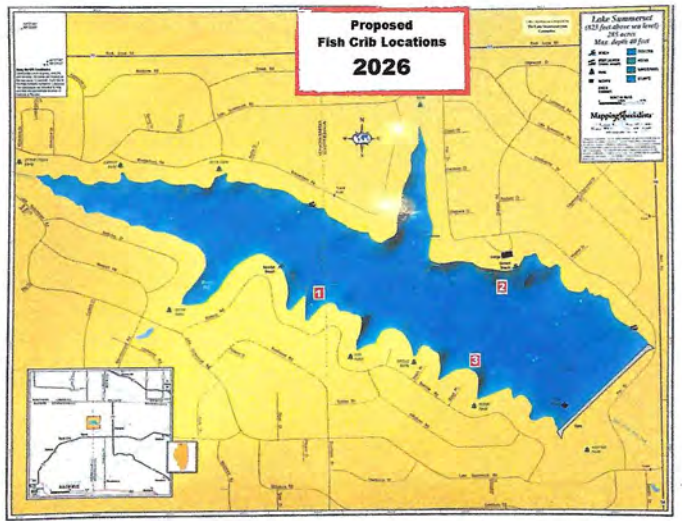
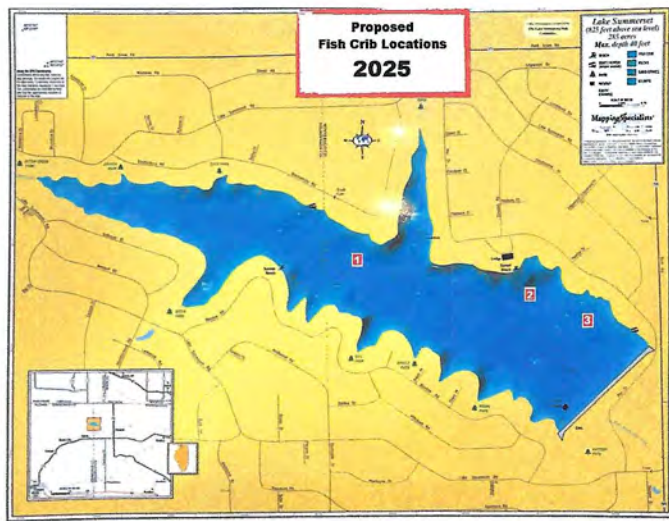
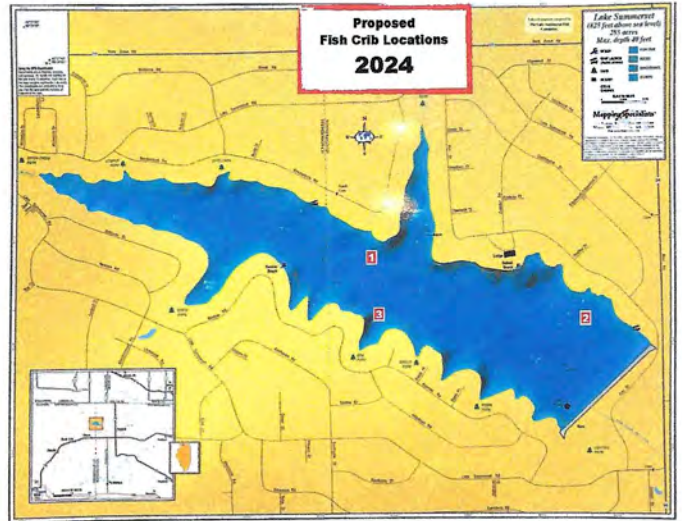
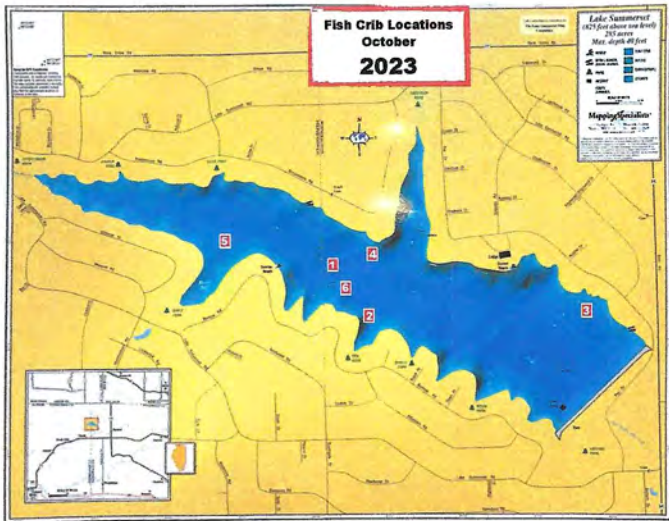
Jeff Wishop

- Cribs placed 12'-16' feet of water allowing for 30"-48" cribs to be placed with clearance to surface.
- Cribs placed in some locations where former cribs were once installed.
- Cribs placed in strategic locations on lake that would benefit ice fishing as well as open water.
- Cribs to be placed in rotations over five-year plan.
- Cribs to be in group clusters of 10-20 structures.
- Cribs will be weighted down with concrete blocks.
- 2023 goal is to place 6 cribs each in 6 locations.
- Cribs will be made by club and committee volunteers and placed during open water seasons.
- All cribs will be marked by GPS, ability to share with anglers, and placed on future maps of the Lake.





# Fish Crib Locations





42°17'00"  
87°23'00"

Map by GPS Coordinates  
Coordinates are in degrees, minutes, and seconds. To create the contour map, the map was projected to a UTM projection. The coordinates are rounded to the nearest second. The map is not intended to be used for navigation purposes. It is intended for informational purposes only.

# Fish Crib Locations October 2023

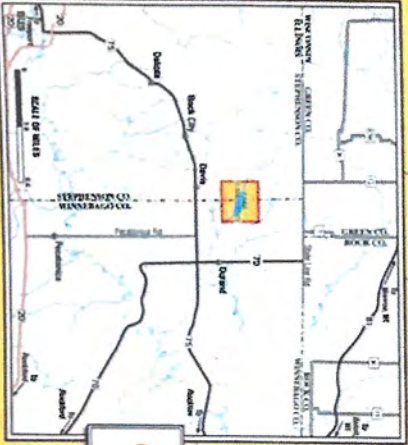
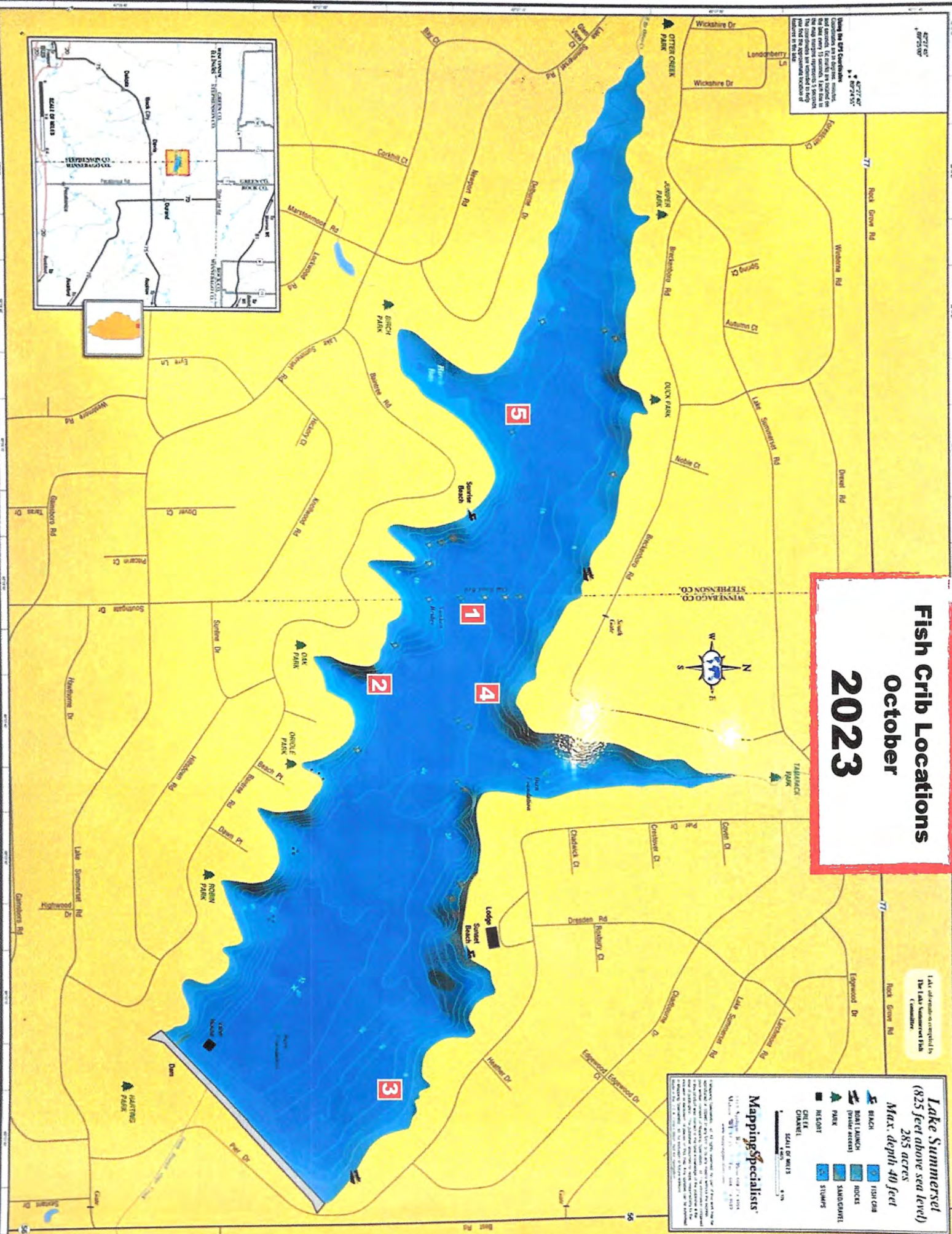
Map information copyright by  
The Lake Summerset Fish  
Committee

**Lake Summerset**  
(825 feet above sea level)  
285 acres  
Max depth 40 feet

**MappingSpecialists**  
11111 Highway 101, Suite 101, San Diego, CA 92108  
www.mapping-specialists.com  
Phone: 619-451-7100  
Fax: 619-451-7101

- BLACK
- BOLT LARKS (STATE AGENCY)
- PARK
- MISFIT
- CRIB
- CHANNEL
- FISH CRIB
- ROCK
- SANDSPIT
- STUMP

SCALE OF METERS  
0 1 2 3 4 5





# Proposed Fish Crib Locations 2024

Lake information compiled by  
The Lake Summerset Fish  
Committee.

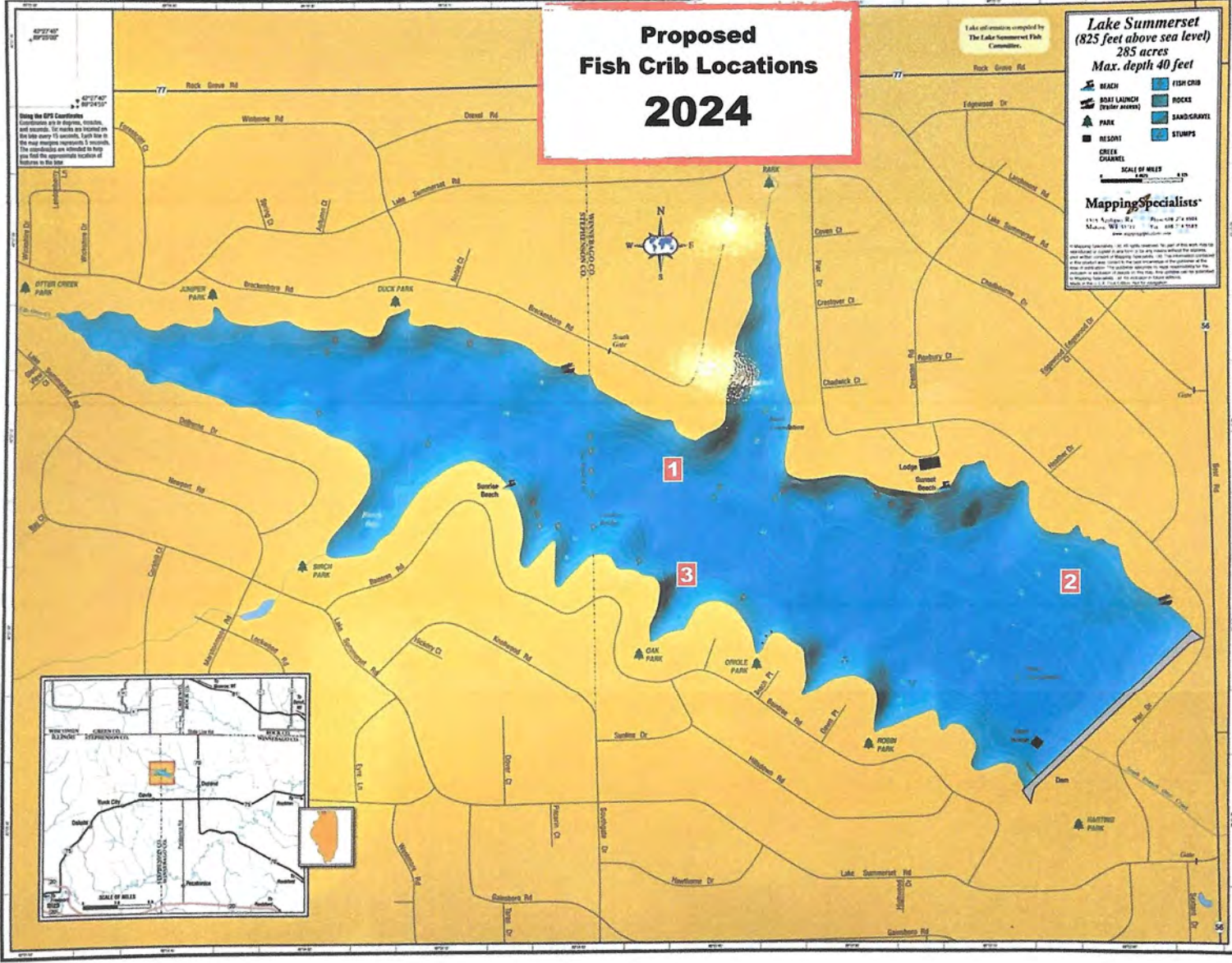
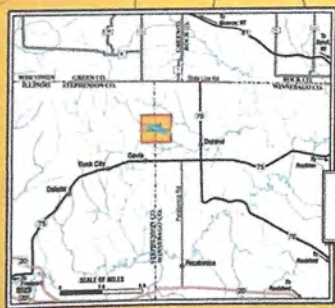
**Lake Summerset**  
(825 feet above sea level)  
285 acres  
Max. depth 40 feet


SCALE OF FEET  
0 100 200

**Mapping Specialists**  
1111 N. Highway 84 • P.O. Box 214 8000  
Madison, WI 53711 • Tel: 608-241-8183  
www.mapping-specialists.com

In preparing this map, the user is advised that the user should not rely on the accuracy of the information contained in this map for any purpose other than that for which it was prepared. The user should verify the accuracy of the information contained in this map for any purpose other than that for which it was prepared. The user should also verify the accuracy of the information contained in this map for any purpose other than that for which it was prepared.

**Using the GPS Coordinates**  
Coordinates are in degrees, minutes, and seconds. To locate any location on the lake using its coordinates, look for the map margin represents 5 seconds. The coordinates are intended to help you find the approximate location of features on the lake.



# Proposed Fish Crib Locations 2025

Lake information compiled by  
The Lake Summerset Fish  
Committee.

**Lake Summerset**  
(825 feet above sea level)  
285 acres  
Max. depth 40 feet

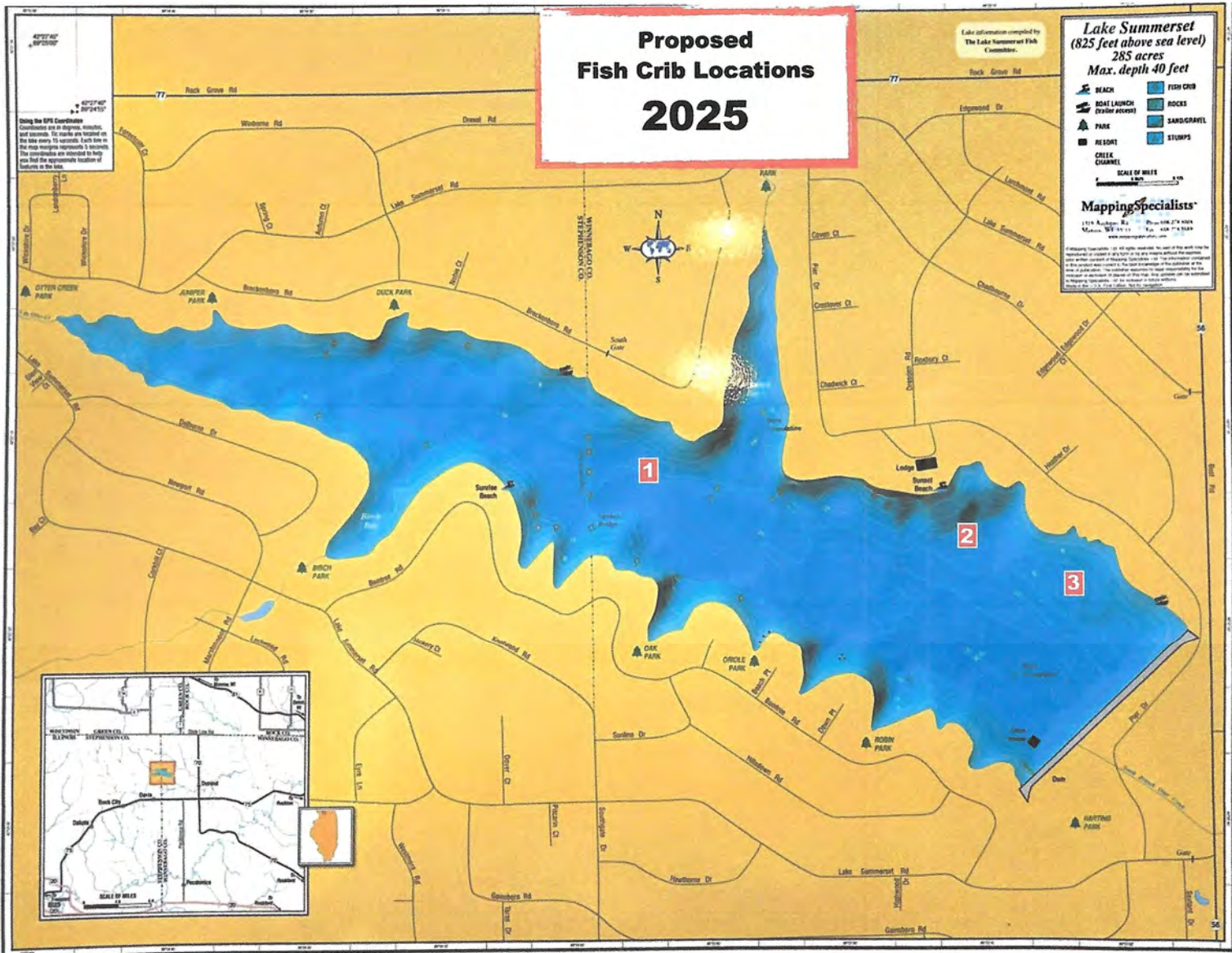
BEACH	FISH CRIB
BOAT LAUNCH (Boiler access)	ROCKS
PARK	SAND/GRAVEL
RESORT	STUMPS
CREEK CHANNEL	

SCALE OF MILES  
0 0.5 1

**Mapping Specialists**  
1118 Kalamazoo Ave. • P.O. Box 108 • 48804  
Muskegon, MI 49541 • Tel. 616-484-5144  
www.mapping-specialists.com

Mapping Specialists, LLC is not responsible for any errors or omissions that may appear in this map. The user assumes all liability for any use of this map. The user assumes all liability for any use of this map. The user assumes all liability for any use of this map.

**Using the GPS Coordinates**  
Coordinates are in decimal, latitude  
and longitude. To locate any feature on  
the lake every 10 seconds. Each line on  
the map margin represents 3 seconds.  
The coordinates are intended to help  
you find the approximate location of  
features on the lake.





# Proposed Fish Crib Locations 2026

Lake information compiled by  
The Lake Summerset Fish  
Committee.

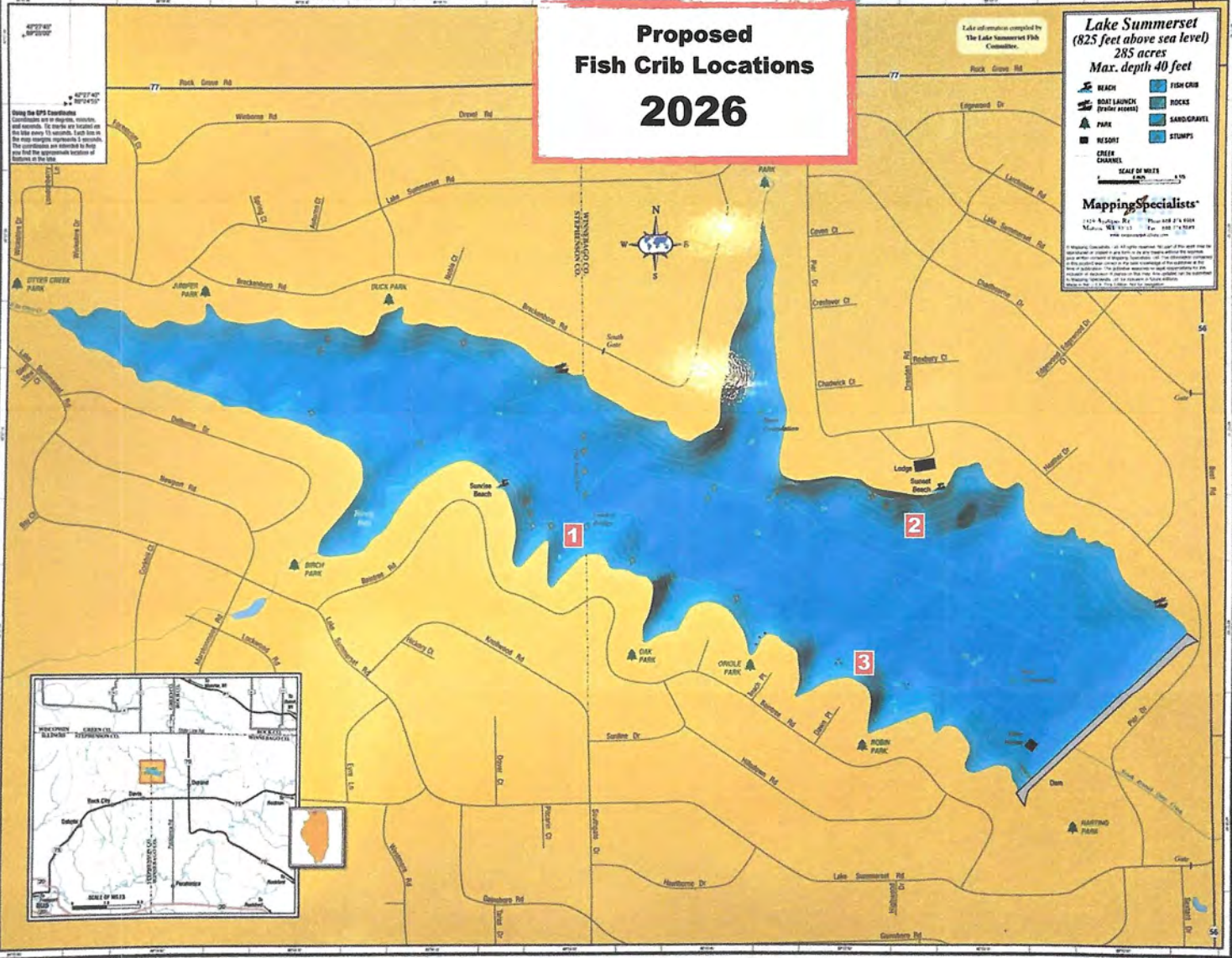
**Lake Summerset**  
(825 feet above sea level)  
285 acres  
Max. depth 40 feet

BEACH	FISH CRIB
BOAT LAUNCH (Private access)	ROCKS
PARK	SAND/GRAVEL
RESORT	STUMPS
CREEK CHANNEL	

SCALE OF MILES  
1/4" = 1/2 MILE

**MappingSpecialists®**  
1214 N. Highway 87 • Phone 408-274-8108  
Madison, NE 68103 • Fax 408-274-8109  
www.mapping-specialists.com

Mapping Specialists, all rights reserved. No part of this map may be reproduced or stored in a retrieval system, or be transmitted in any form or by any means, electronic, mechanical, photocopying, recording, or by any information storage and retrieval system, without the prior written permission of Mapping Specialists, Inc. This map is provided as a guide only. The user assumes all responsibility for the accuracy of the information shown on this map. The user assumes all responsibility for the accuracy of the information shown on this map. The user assumes all responsibility for the accuracy of the information shown on this map.



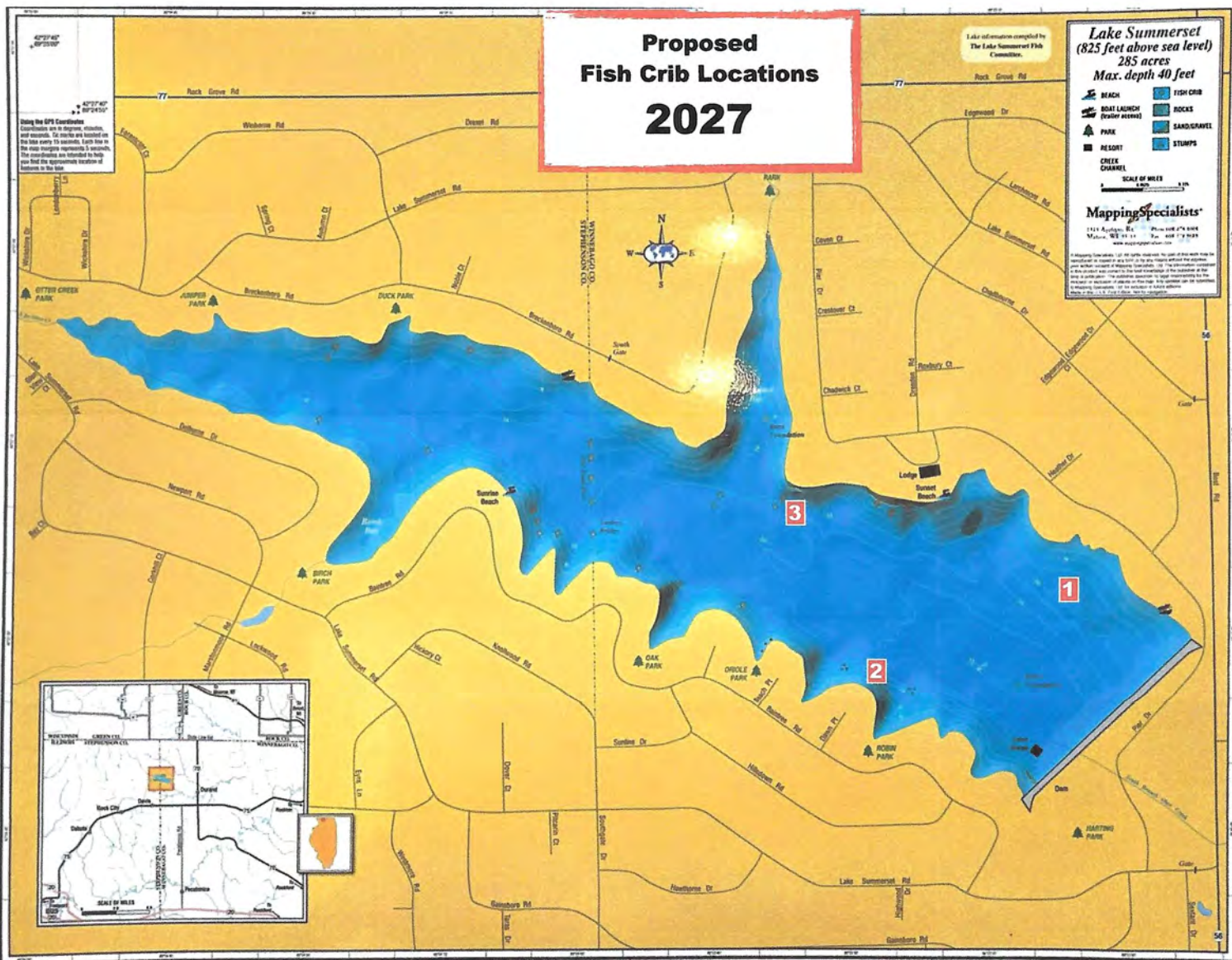
# Proposed Fish Crib Locations 2027

Lake information compiled by  
The Lake SummerSet Fish  
Committee

**Lake SummerSet**  
(825 feet above sea level)  
285 acres  
Max. depth 40 feet

- BEACH
- BOAT LAUNCH (Boat access)
- PARK
- RESORT
- CREEK CHANNEL
- FISH CRIB
- ROCKS
- SAND/GRAVEL
- STUMPS

SCALE OF MILES  
0 1 2 3  
**Mapping Specialists**  
1121 Audubon Rd. Phone: 408-274-5008  
Madison, WI 53711 Fax: 408-779-9949  
www.mapping-specialists.com



Using the GPS Coordinates  
Coordinates are in degrees, minutes,  
and seconds. Co-ordinates are listed on  
the lake every 15 seconds. Each line in  
the map represents a 15 second  
co-ordinate. The co-ordinates are intended to help  
you find the approximate location of  
features in the lake.





Fish Crib Structures

